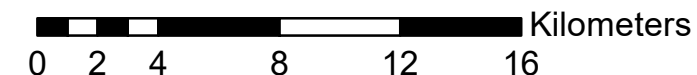
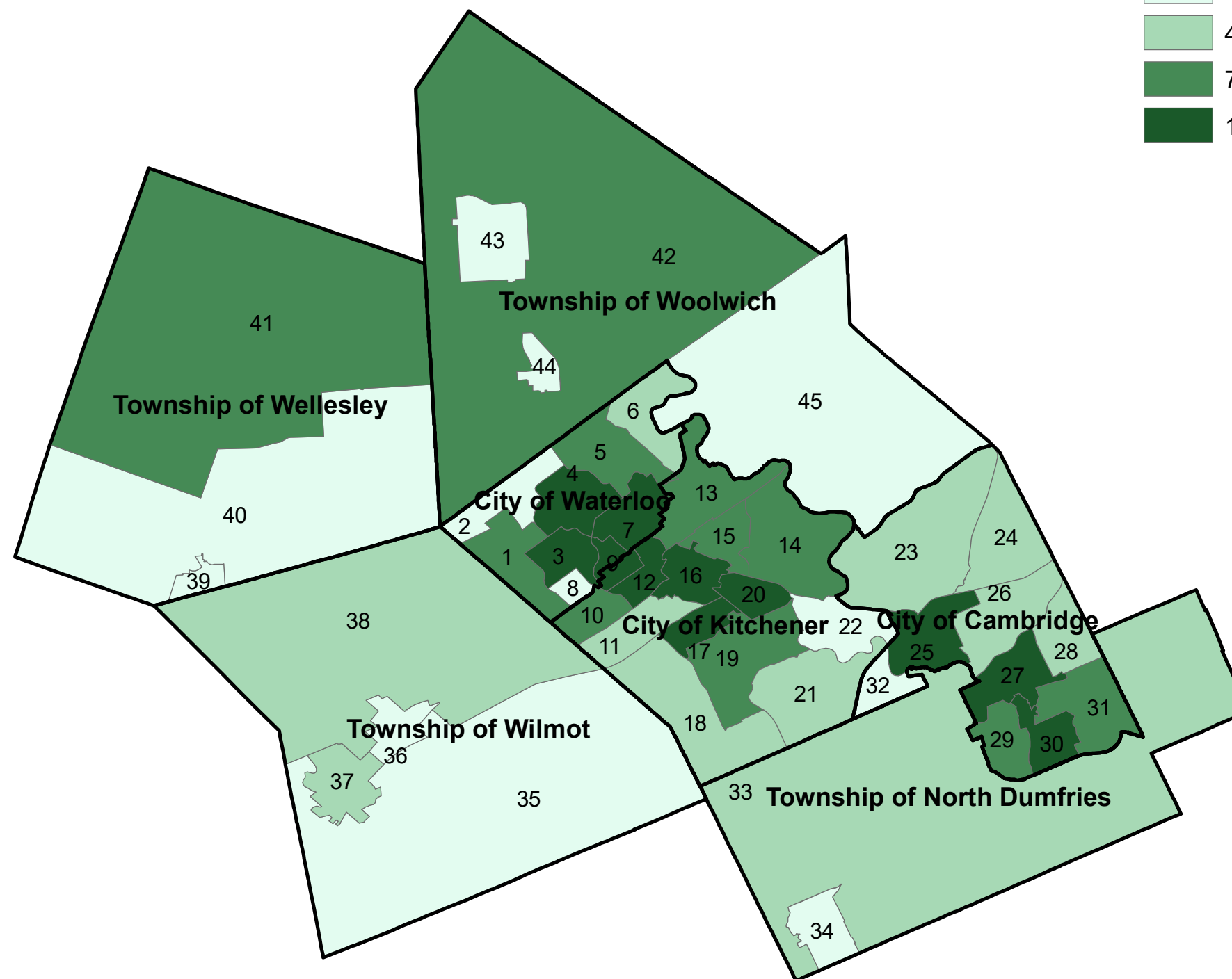
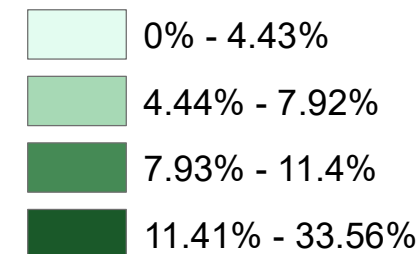


# Proportion of population with low income (below the Market Basket Measure threshold), by neighbourhood, Waterloo Region, 2016

## Neighbourhoods

- 1 West Waterloo
- 2 Lakeshore North/Conservation
- 3 Beechwood
- 4 Columbia/Lakeshore
- 5 Lincoln/Dearborn
- 6 Eastbridge/Lexington
- 7 Central Waterloo
- 8 Westvale
- 9 Westmount
- 10 Highland West
- 11 Forest Heights/Forest Hill/Lakeside
- 12 Victoria Hills/Cherry Hill/ KW Hosp
- 13 Bridgeport/Breithaupt/Mt Hope
- 14 Grand River/Stanley Park/Chicopee
- 15 Frederick/Rosemount/Auditorium
- 16 Downtown Kitchener and Area
- 17 Alpine/Laurentian
- 18 Southwest Kitchener
- 19 Country Hills
- 20 Vanier/Rockway
- 21 Doon/Pioneer Park
- 22 Hidden Valley/Pioneer Tower
- 23 North Cambridge
- 24 Hespeler
- 25 Central Preston
- 26 Lang's Farm/Industrial
- 27 North Galt/Elgin Park
- 28 Shades Mills
- 29 Southwood/South West Galt
- 30 Galt City Centre/South Galt
- 31 South East Galt
- 32 Blair
- 33 North Dumfries/Beverly
- 34 Ayr
- 35 New Dundee/Manheim
- 36 Baden
- 37 New Hamburg
- 38 North Wilmot
- 39 Wellesley Village
- 40 Wellesley Rural South
- 41 Wellesley Rural North
- 42 Woolwich Rural North
- 43 Elmira
- 44 St. Jacobs
- 45 Woolwich Rural East

## Proportion of Population Below MBM



Data Source: Statistics Canada, 2016 Census, Custom Geographies

Produced by: Epidemiology and Health Analytics Team, June 2020

Note: Market Basket Measure (MBM) is a measure of low income based on the cost of a specific basket of goods and services representing a modest, basic standard of living. It includes the costs of food, clothing, footwear, transportation, shelter and other expenses for a reference family of two adults aged 25 to 49 and two children (aged 9 and 13).