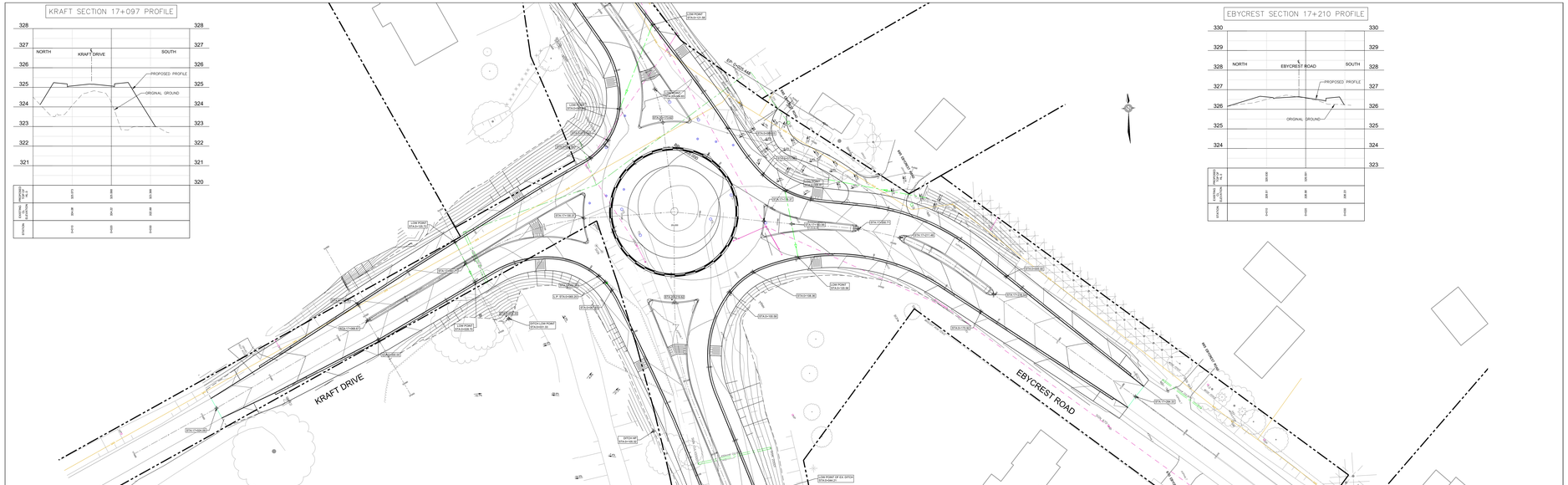

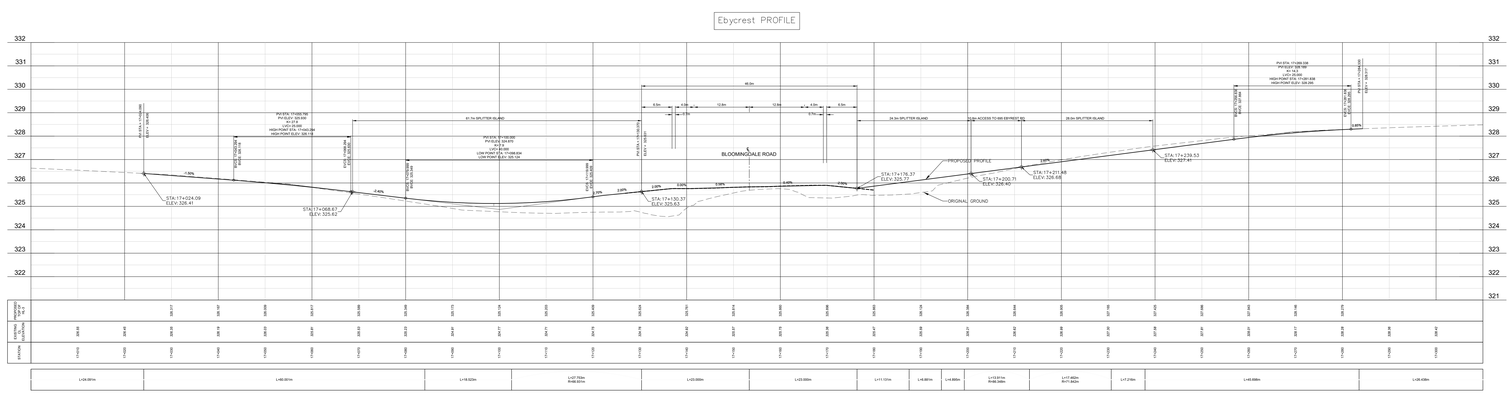

Region of Waterloo

REGIONAL ROAD 17 (SAWMILL ROAD / EBYCREST ROAD) AND REGIONAL ROAD 20 (BLOOMINGDALE ROAD)

FILE No. 7553
DRAWN BY Kaitlyn Sin Marie
DATE February 10, 2022
SCALE 1:250 / 1:50
FILE 1:\DCA\Dbdata-7500\cd\755304 - Corridor\7553_Corridor.dwg

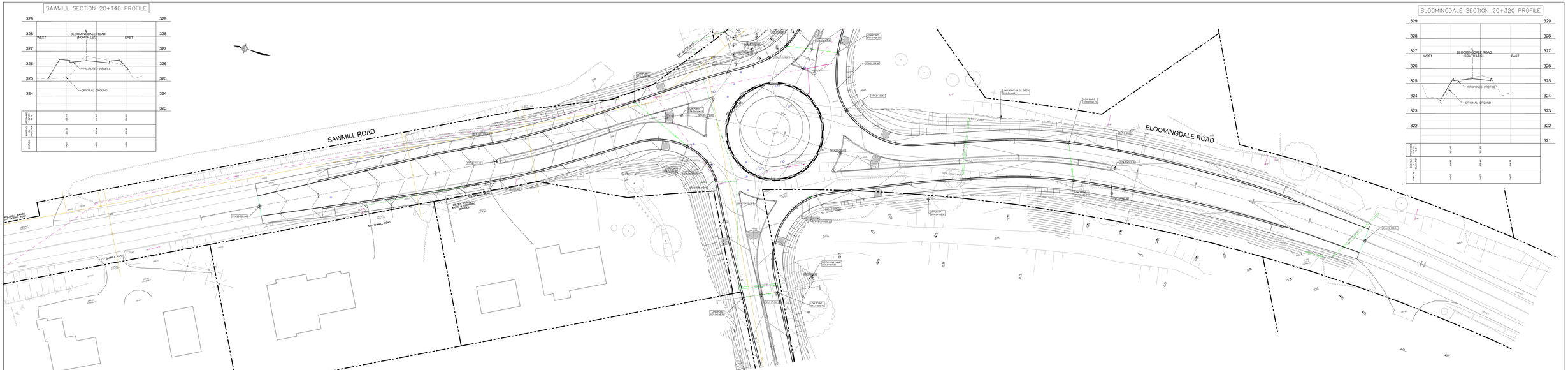
SAWMILL SECTION 20+140 PROFILE
BLOOMINGDALE ROAD (NORTH LEG)
WEST
EAST
PROPOSED PROFILE
ORIGINAL GROUND
BLOOMINGDALE SECTION 20+320 PROFILE
BLOOMINGDALE ROAD (SOUTH LEG)
SAWMILL ROAD
BLOOMINGDALE ROAD
EBYCREST ROAD
EX. SIGNAL
EX. CURB
EX. GUIDE RAIL
EX. CONC. SIDEWALK
EX. ASPHALT
EX. CONC. PAD
EX. TRAFFIC ISLAND
EX. CONC. MEDIAN
EX. CONC. CURB
EX. PAVEMENT MARKING
EX. LANDSCAPE
EX. TREE
EX. UTILITY POLE
EX. GUY WIRE
EX. HYDRO
EX. BELL
EX. GAS
EX. CATV
EX. TELEPHONE
EX. WATER
EX. SANITARY
EX. STORM
EX. FOUNDATION
EX. BUILDING
EX. FENCE
EX. CONC. WALK
EX. ASPHALT WALK
EX. PARKING
EX. DRIVEWAY
EX. GRAVEL
EX. SOIL
EX. SAND
EX. WOODS
EX. WETLAND