



Region of Waterloo

BASE LEGEND

Roads

- Provincial
- Regional
- Municipal
- Private
- Future

Railways

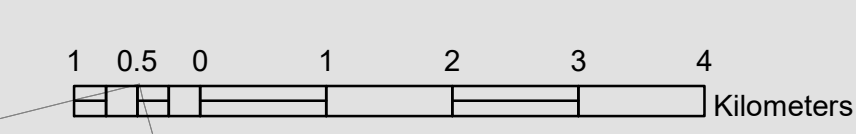

- Mainline
- Spurs
- ION

Drainage

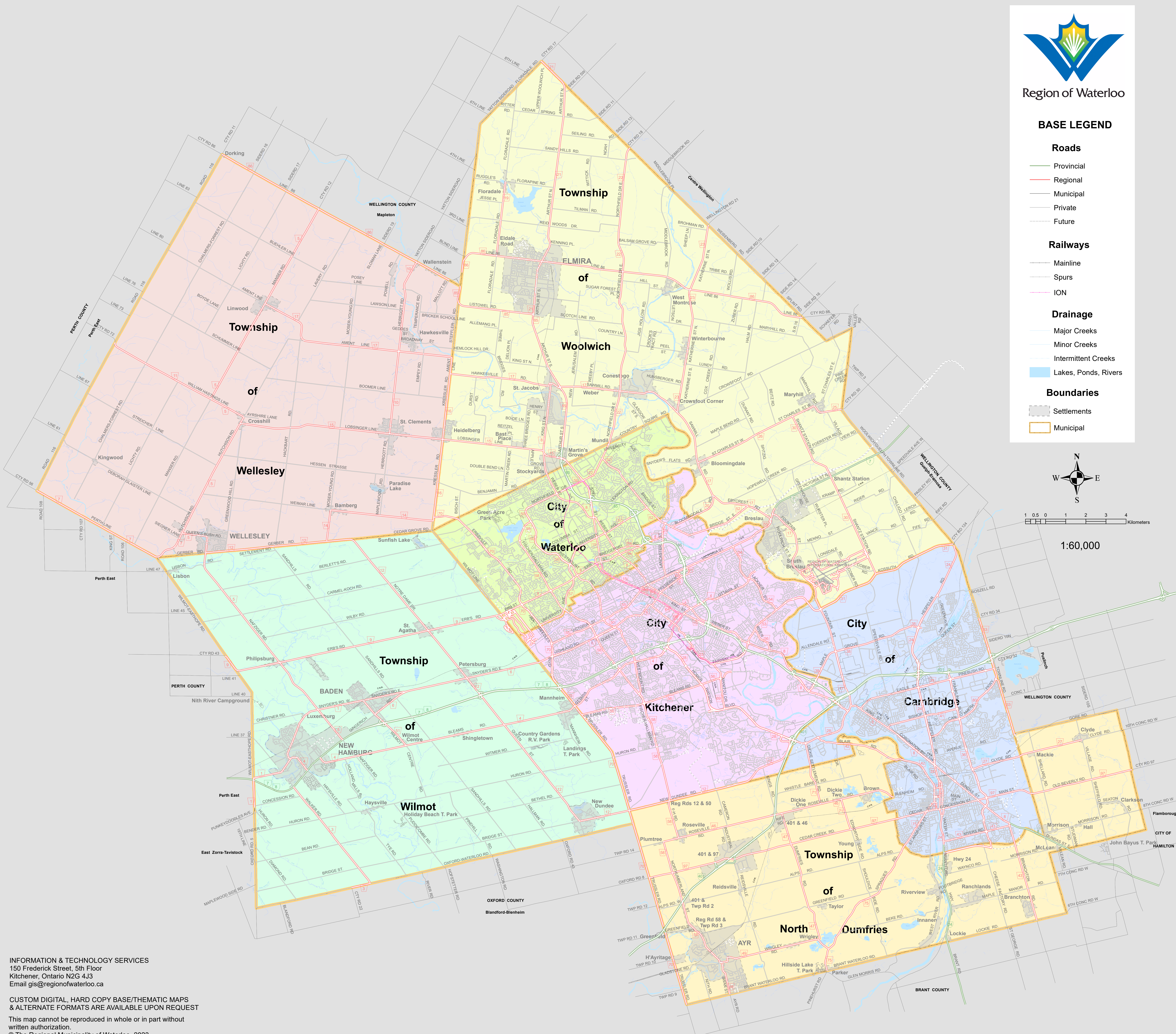
- Major Creeks
- Minor Creeks
- Intermittent Creeks
- Lakes, Ponds, Rivers

Boundaries

- Settlements
- Municipal



1:60,000



INFORMATION & TECHNOLOGY SERVICES
 150 Frederick Street, 5th Floor
 Kitchener, Ontario N2G 4J3
 Email gis@regionofwaterloo.ca

CUSTOM DIGITAL, HARD COPY BASE/THEMATIC MAPS
 & ALTERNATE FORMATS ARE AVAILABLE UPON REQUEST

This map cannot be reproduced in whole or in part without
 written authorization.

© The Regional Municipality of Waterloo, 2023

Base Information depicted is current as of : APRIL 2023